

Bay Area UASI

2021 Bay Area UASI Risk Management Program Update

June 10, 2021





2021 Risk Management Timeline

2021 Activities

	Jan	Feb	Mar	Apr	May	Jun	Jul	Aug	Sep	Oct	Nov	Dec
Kickoff	◆											
Cal COP Training		◆										
Asset Data Update		■										
THIRA /SPR Input Gathering			■									
SPR Data Validation and Finalization							■					
THIRA / SPR AA Approval											◆	
THIRA / SPR Due to FEMA												◆



Asset Highlights

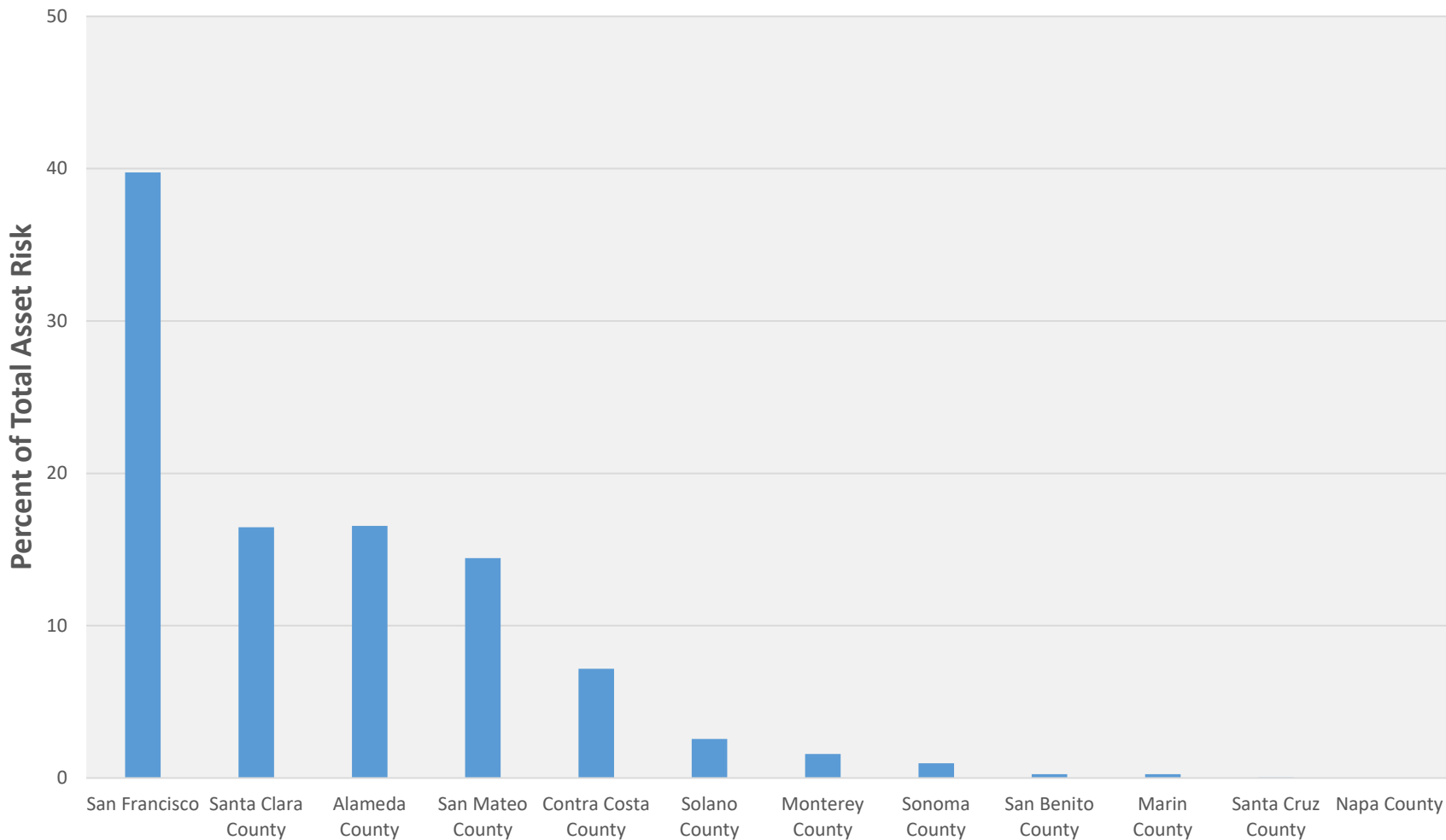
NCRIC updated Pharmacies & Kidney Dialysis Centers

- Added/updated assets:
 - 1,333 new assets
 - Facility info (e.g. hours, contact info, vaccine availability, etc.)
 - Links to assets with details about each facility
- No change to the relative hub asset risk percentages



2021 County Asset Risk

County Asset Risk





Next Steps

- June
 - Focused meetings with SMEs
- July - October
 - Validate SPR input
 - Work with UASI PMs to improve metrics/measures
- November
 - Present THIRA/SPR to Approval Authority
- December
 - Submit THIRA/SPR to FEMA



Police • Fire • EMS • Emergency Management • Public Health

HOLLYWOOD

June 2021

Bay Area Regional Situational Awareness

Jason Carroll

(202)321-7492

jcarroll@haystax.com



Cal COP

California Common Operating Picture for Threat Awareness (Cal COP)

- Cloud-based, data sharing platform
- Enables urban areas, state agencies, and fusion centers to:
 - Measure, model, and prioritize risks
 - Optimize resource allocation
 - Develop strategic operational, & real-time risk plans, reports and decisions
- Layers assets & assessments with threat and hazard information to create a common risk awareness picture in real-time





Core Use Cases

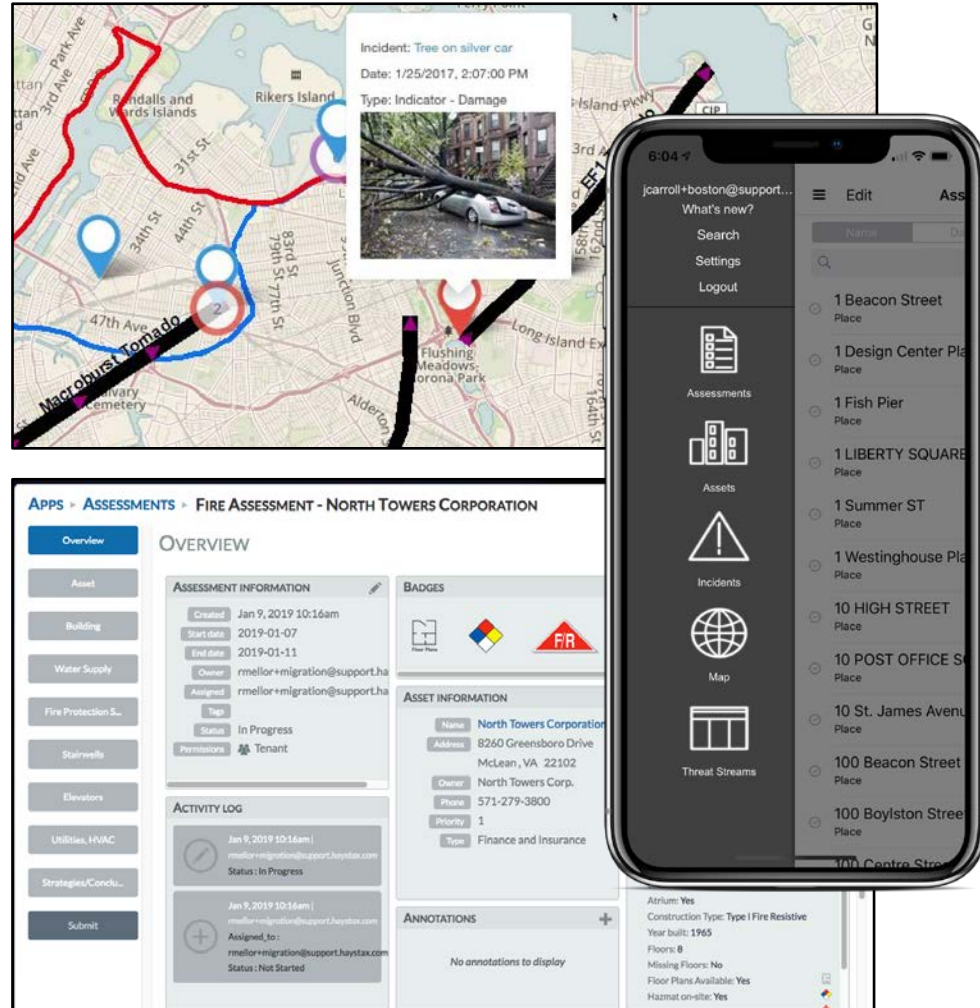
- Statewide threat awareness common operating picture
- Critical infrastructure asset management, with threat and vulnerability assessments
- Regional/statewide situational awareness and Real-time Incident Management
- Special Event Management
- Mobile Field Reporting and Assessment
- Notifications & Alerts





Cal COP Key Benefits

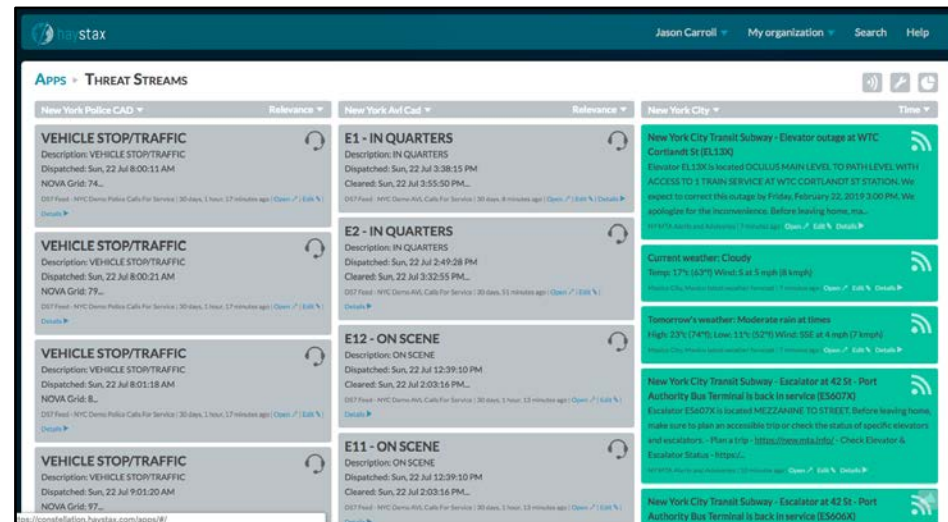
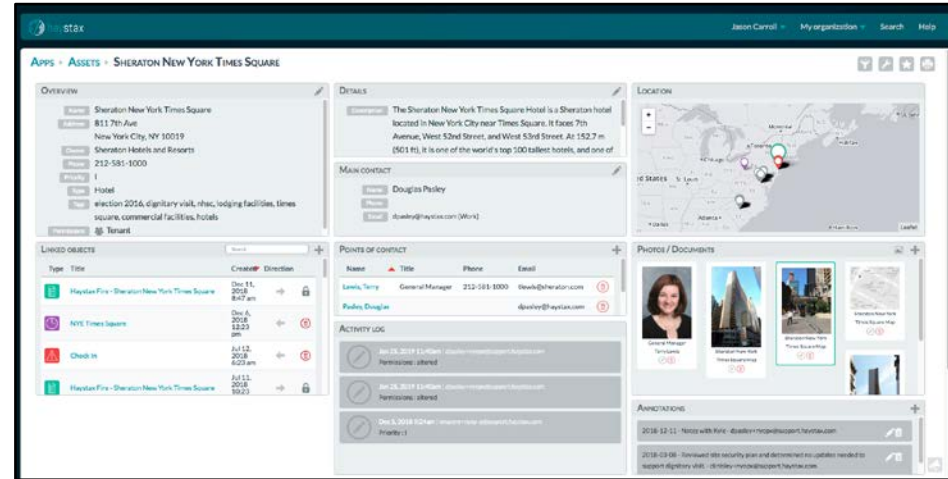
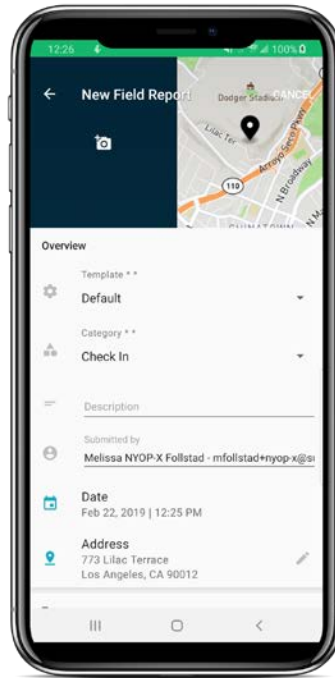
- Integrates web and mobile app for on-scene reporting and data access
- Allows third-party feeds and map layer imports
Examples: Calls for Service, AVL, WebEOC, 311, SARs, etc.
- Secure cross discipline information sharing and collaboration





Cal COP Applications

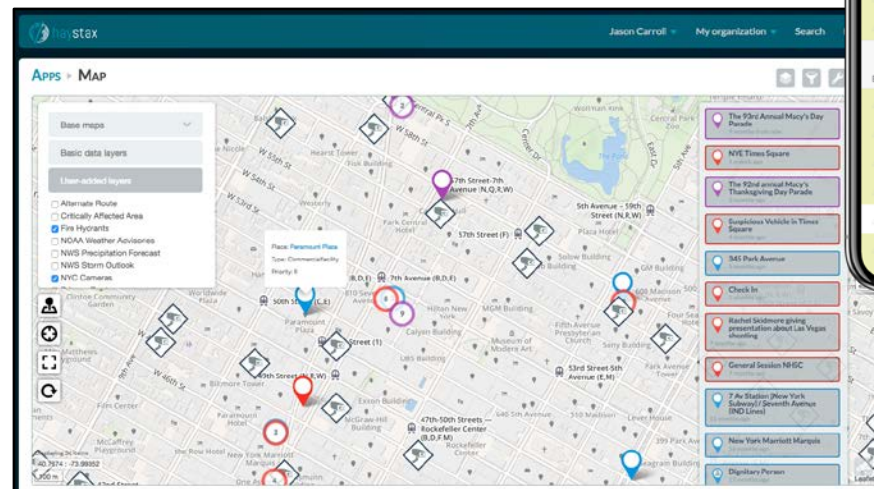
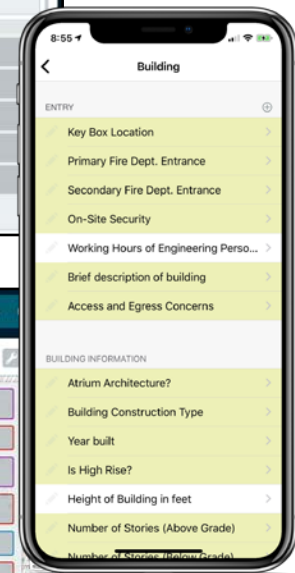
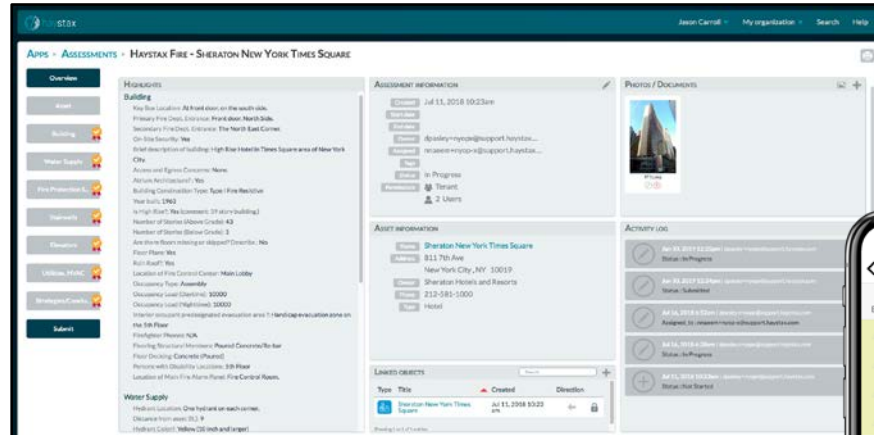
- Assets
- Assessments
- Incidents
- Field Reports
- Special Events
- Threat Streams
- Timeline
- Map





Cal COP Recent Use Cases

- Quick Assessments
 - Election Sites, Supply Chain, Healthcare, and Schools
- POD / Vaccination Sites
- Multi-Discipline Daily Operations Field Reporting
- Drug Seizure Notifications



For questions contact:

Amy Ramirez
amy.ramirez@sfgov.org
415-412-8313

Thank you.

